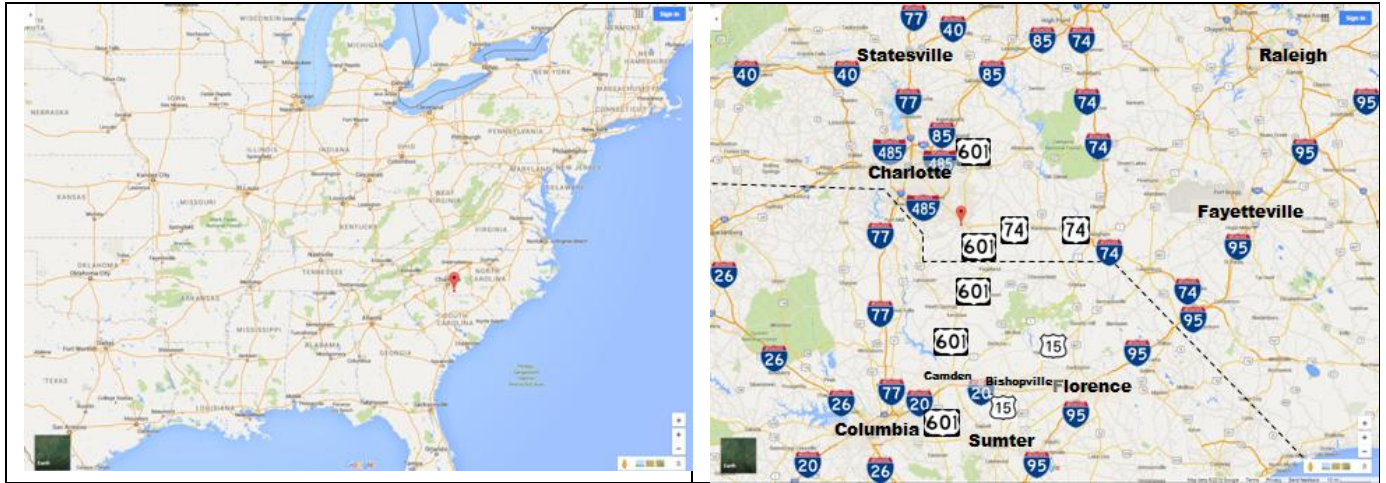


Goulston Technologies

700 North Johnson St
 Monroe, NC 28110
 34.987057,-80.558183

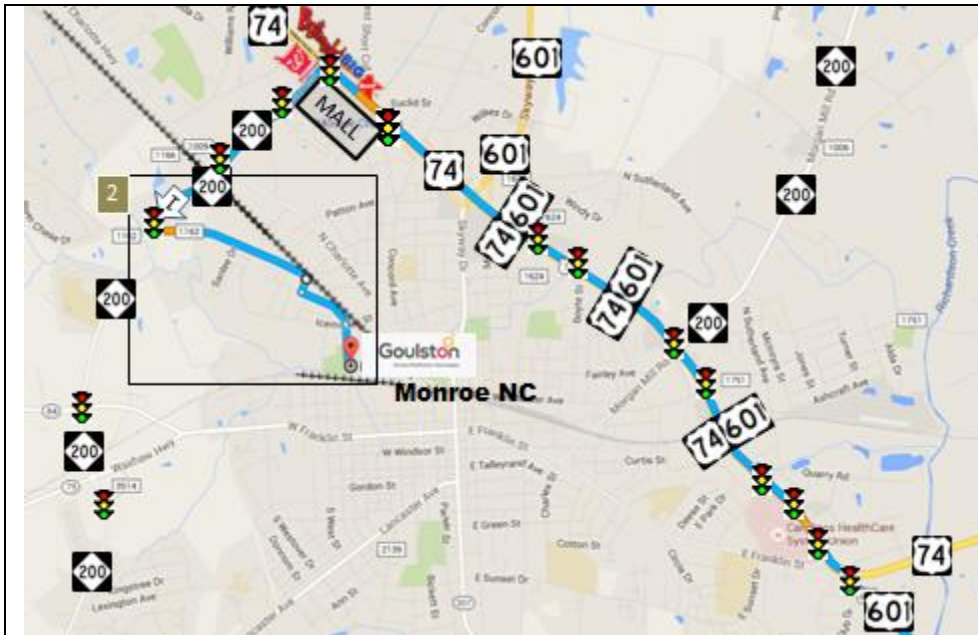


This town is full of no truck routes. I chose 2 routes in, one is all back roads and the other uses the interstate. Both routes take you to NC-200 on the north east side of town.

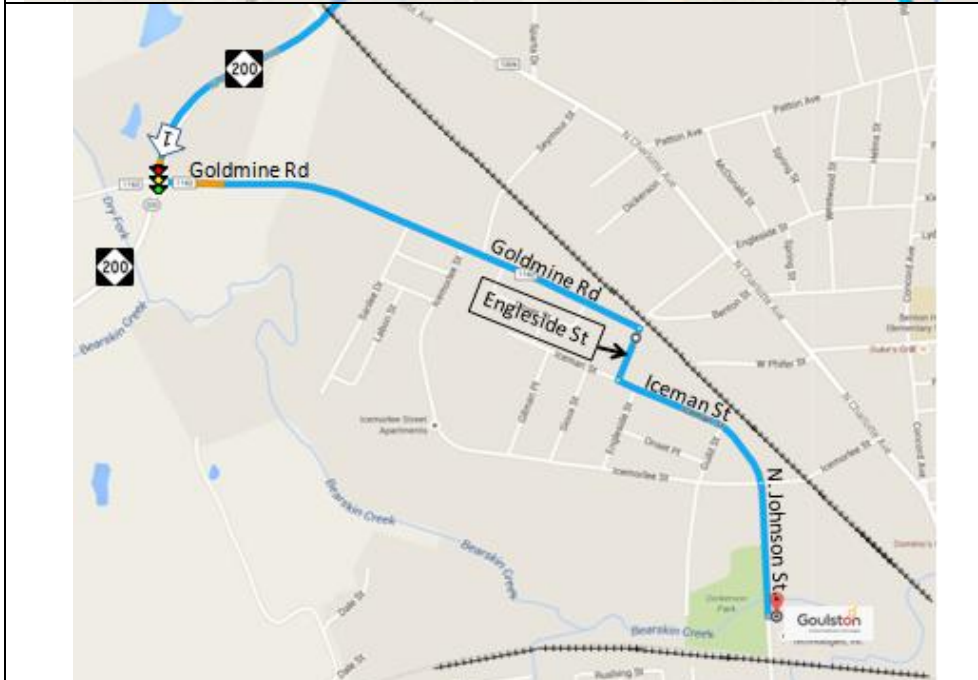
Using back roads



From: STC Sumter area. Intersection Clipper Rd & US-15			
L		After Lydia SC	
N	US-15	~38	LGT
L		Hartsville SC	
N	US-15	2.9	LGT
L		Marathon Truckstop in Pageland SC	
N	SC-151	39.3	} 55.3 Monroe NC T @ LGT
ST	N SC-151		
N	US-601	16	
L	W US-74		
N	US-601	3.5	LGT
L		3rd	
S	NC-200	1.2	LGT
L		Goldmine Rd	0.8 T
R		Engleside St	< 0.1 T
L		Iceman St. Turns into	
	N. Johnson St.	0.5	LHS



Blowup 1. Showing the blowup area marked with a box on the map in the previous page.



Blowup 2. Showing blowup area marked in the map above.



The arrow in this picture depicts the location of the arrows in the above two maps.

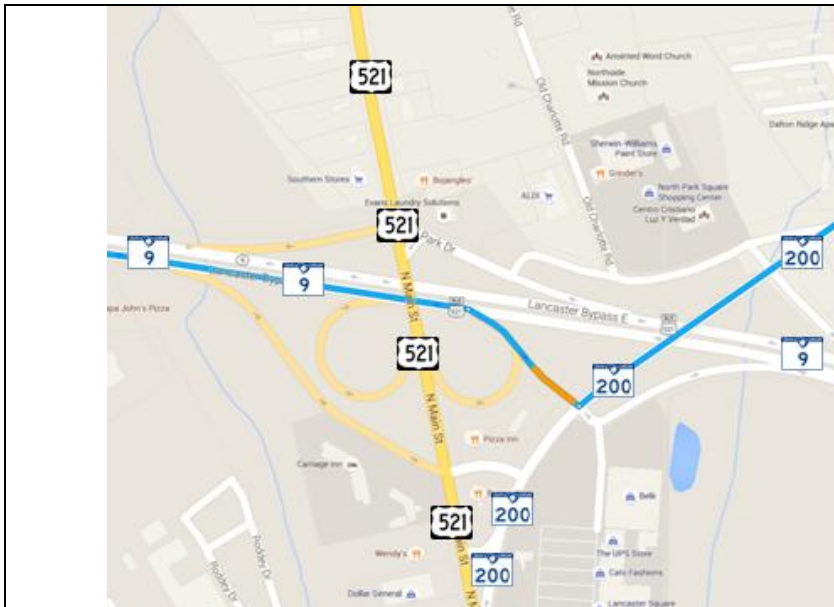
Goulston Technologies

700 North Johnson St
 Monroe, NC 28110
 34.987057,-80.558183

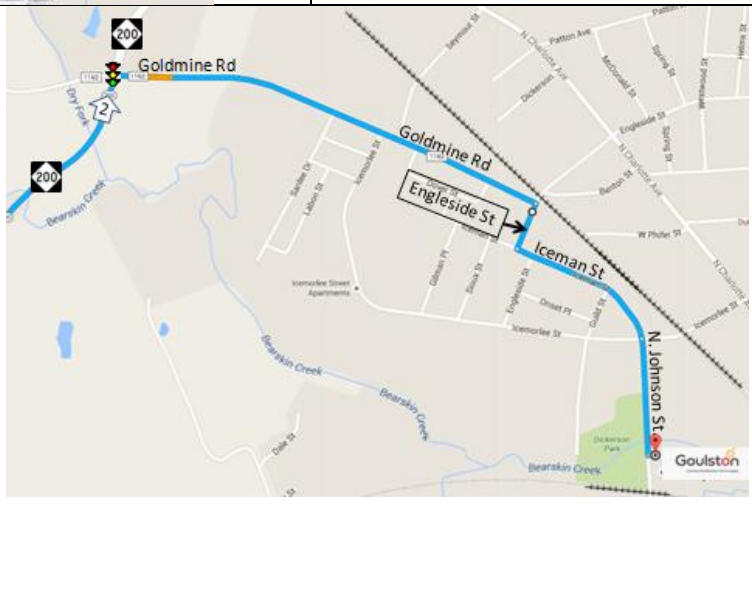
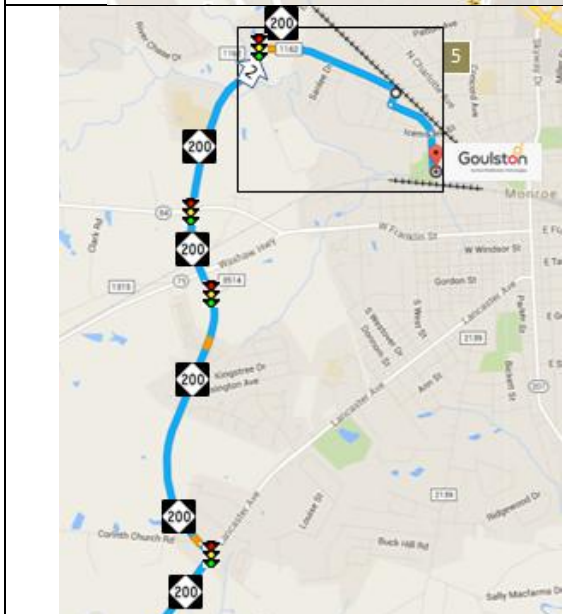
Using the interstate



From: I-77 North SC Exit 62					
R		Old Richburg Rd			
E		County 56	1.4	LGT	
R			Lancaster SC		
S		SC-9	14.4	Exit	
L					SC/NC
N		SC-200	6.9	}	20.7
					State Line
ST		N NC-200	13.8		Monroe NC
					LGT
L					3rd
N		NC-200	2.8	LGT	
R		Goldmine Rd	0.8	T	
R		Engleside St	<0.1	T	
L		Iceman St. Turns into			
		N. Johnson St.	0.5	LHS	



Blowup 3 for the area marked on the map on the previous page.



Blowup 4 for the area marked on the map on the previous page.

Blowup 5 for the area marked on the map to the left.



The arrow in this picture depicts the location of the arrows in the above two maps.

Goulston Technologies

700 North Johnson St
Monroe, NC 28110
34.987057,-80.558183



This is the overhead view of the customer's facility.



This is the approach view to the customer's facility. The arrow in this picture indicates the location of the arrow in the picture above.