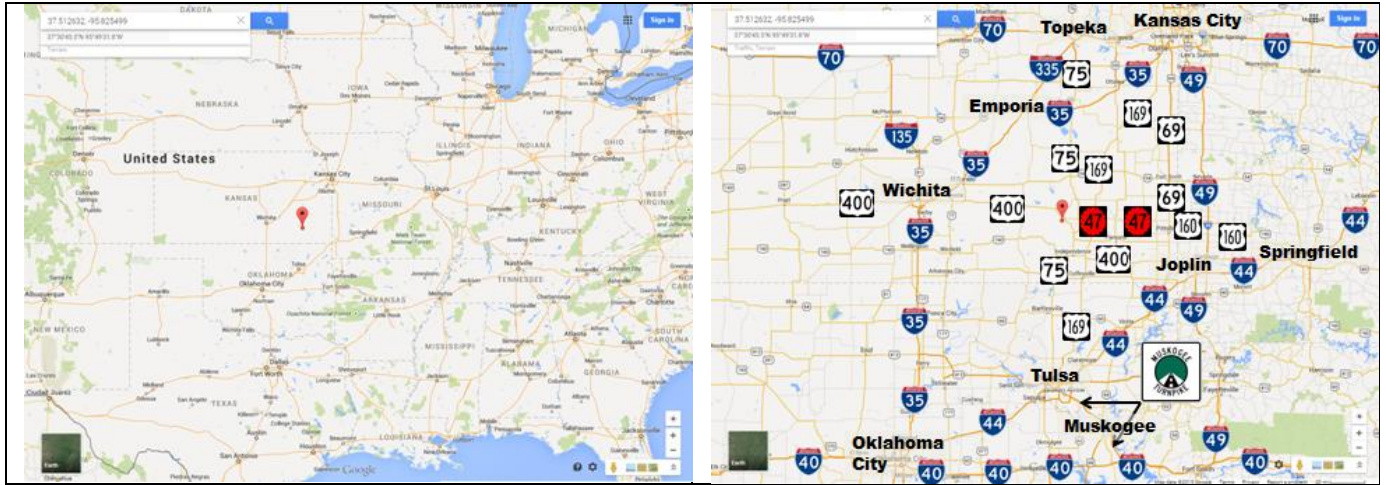


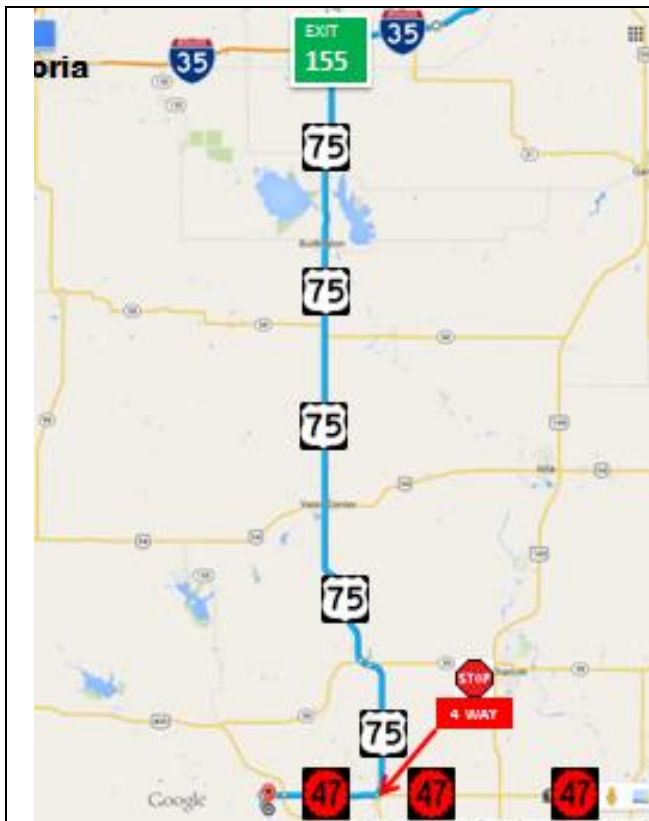
System Environmental

South Cement Rd
 Fredonia, KS 66736
 37.512646, -95.825264



As you can see, this place is in the middle of nowhere. Because of that I will give you several ways to get there.

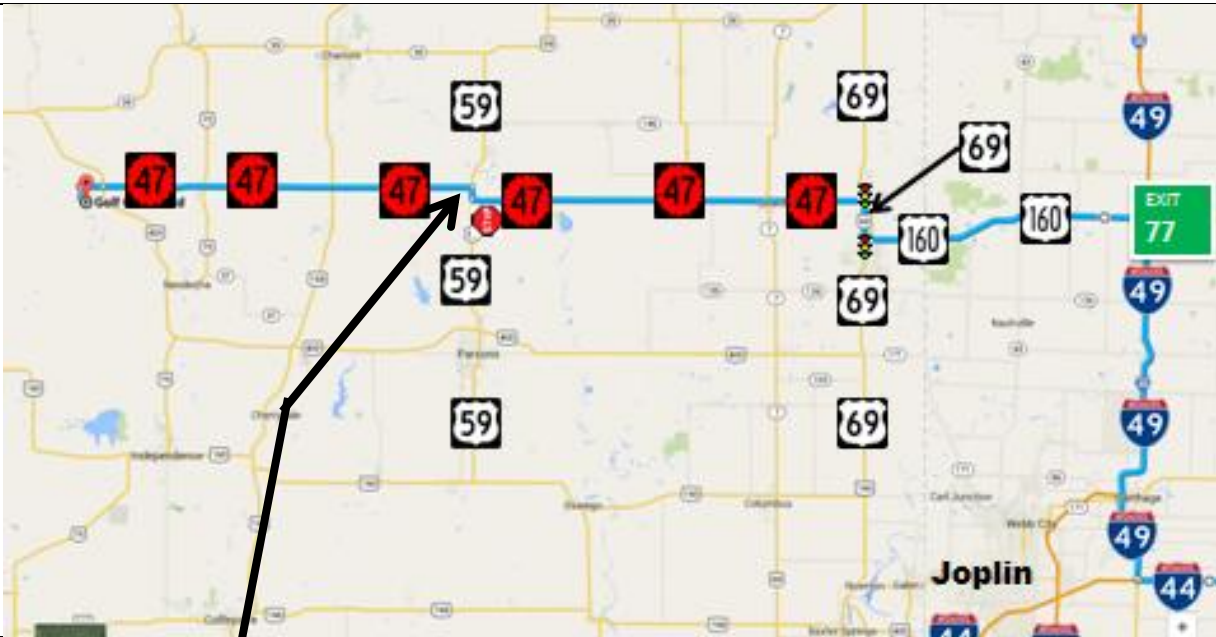
From the North



Lebo KS I-35 Exit 155			
			4-WAY
	S	US-75	64.9 SS
R			FREDONIA ↗ Sign
	W	KS-47	7.9 Traffic Circle
2nd			
EX		E Washington St	1.7 SS
L			Road Changes
		S 3rd St	0.5 Name
ST			LAFARGE
		Harper Rd	0.6 Sign LHS
L			LAFARGE signs
		Golf Course Rd	0.4 just after RR
R			ST into
		Drive	0.2 Gate

Flip 2 page to see Fredonia Map

From the East



Flip 2 page to see Fredonia Map

Lamar MO I-49 Exit 77			
	W US-160	22.8	LGT
R	N US-69	3	LGT
L	W KS-47	31	T
R	N US-59		
	W KS-47	0.9	
L		FREDONIA ↗ Sign	
	W KS-47	29.1	Traffic Circle
2nd			
EX	E Washington St	1.7	SS
L		Road Changes	
	S 3rd St	0.5	Name
ST		LAFARGE	
	Harper Rd	0.6	Sign LHS
L		LAFARGE signs	
	Golf Course Rd	0.4	just after RR
R		ST into	
	Drive	0.2	Gate

System Environmental

South Cement Rd
 Fredonia, KS 66736
 37.512632, -95.825499

From the West



Wichita KS I-35 Exit 50			
	E	US-400	20.8 XL
L			FREDONIA ↗ Sign
	E	US-400	61.7 Traffic Circle
1st			
EX		E Washington St	1.7 SS
L			Road Changes
		S 3rd St	0.5 Name
ST			LAFARGE
		Harper Rd	0.6 Sign LHS
L			LAFARGE signs
		Golf Course Rd	0.4 just after RR
R			ST into
		Drive	0.2 Gate

Flip page to see Fredonia Map

From the South



OK I-40 Exit 286			
		Road Changes	
	W	Muskogee TPKE	55.8 Name
ST		Broken Arrow Express	
		OK-51	6 X
R			
	N	US-169	70.3 LGT
L			
	N	US-169	24.4
L		FREDONIA ↗ Sign	
	W	US-400	24.3 Traffic Circle
3rd			
EX		E Washington St	1.7 SS
L		Road Changes	
		S 3rd St	0.5 Name
ST		LAFARGE	
		Harper Rd	0.6 Sign LHS
L		LAFARGE signs	
		Golf Course Rd	0.4 just after RR
R		ST into	
		Drive	0.2 Gate



Warning

E-Z Pass doesn't work on Muskogee Turnpike.
You must pay **CASH** on this toll road.

Flip page to see Fredonia Map

Systemch Environmental

South Cement Rd

Fredonia, KS 66736

37.512632, -95.825499



FREDONIA ↗ Sign			
EX	E Washington St	1.7	SS
L		Road Changes	
	S 3rd St	0.5	Name
ST		LAFARGE	
	Harper Rd	0.6	Sign LHS
L		LAFARGE signs	
	Golf Course Rd	0.4	just after RR
R		ST into	
	Drive	0.2	Gate



I've only been here a couple of times and that was almost 10 years ago. I don't remember the procedures, but I do remember you have to follow the instructions in the scale house to scale yourself in and out. As best as I can remember the sampling area is in the place marked on the picture.